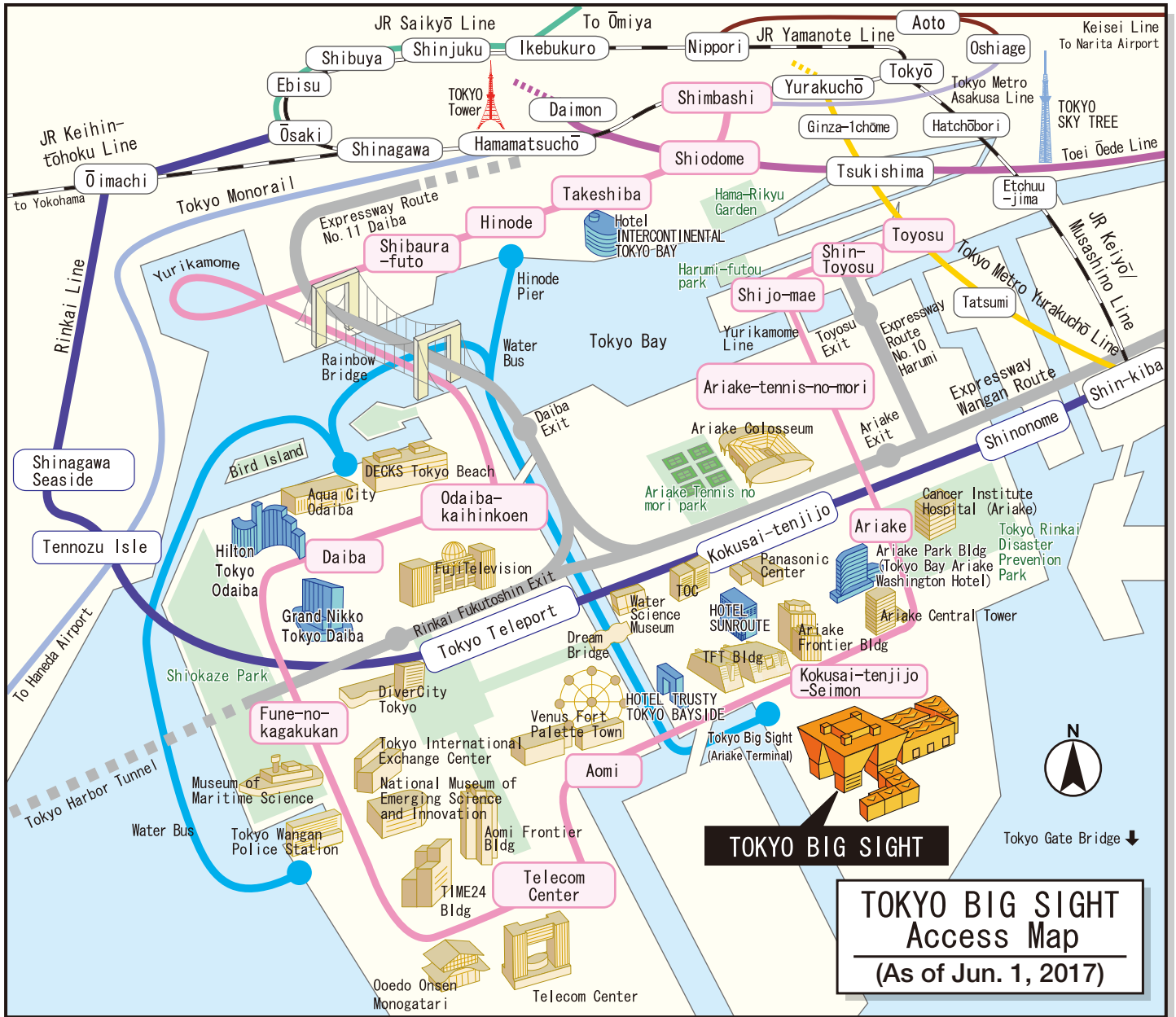



● Access to TOKYO BIG SIGHT ( : Hotels)




TOKYO BIG SIGHT
Access Map
 (As of Jun. 1, 2017)

 **Rinkai Line**


Shin-kiba (JR, Subway)	Approx. 5 minutes	Kokusai-tenjiyo	Approx. 7-minutes walk from Kokusai-tenjiyo Sta.	Tokyo Big Sight
Osaki (JR)	Approx. 13 minutes	Kokusai-tenjiyo		Tokyo Big Sight

* Direct service at Osaki to JR Saikyo Line
 Kokusai-Tenjiyo Sta. → JR Shibuya Sta. (Approx. 20 minutes)
 → JR Shinjuku Sta. (Approx. 25 minutes)
 → JR Ikebukuro Sta. (Approx. 31 minutes)


 **Airport Bus** (Limousine Bus, Keihin Kyuko Bus)

Haneda Airport	Approx. 25 minutes	Tokyo Big Sight
Narita Airport	Approx. 60 minutes	Tokyo Bay Ariake Washington Hotel (3 minutes walk)

Please note that some buses may only be available during times of events being held.


 **Express Bus** (Keihin Kyuko Bus)

Yokohama Sta. (East Exit, JR)	Approx. 50 minutes	Tokyo Big Sight
-------------------------------	--------------------	-----------------


 **Water Bus**

Hinode Pier	Approx. 30 minutes	Tokyo Big Sight
-------------	--------------------	-----------------

*Approx. 7-minutes walk from JR Hamamatsuchō Sta. *non-regular service as of July 2015

 **Car**

From center of Tokyo	Expressway Route No. 11 Daiba	Approx. 5 minutes from Daiba Exit
	Expressway Wangan Route	Approx. 5 minutes from Rinkai Fukutoshin Exit.
Yokohama/Haneda	Expressway Route No. 10 Harumi	Approx. 5 minutes from Toyosu Exit
	Expressway Wangan Route	Approx. 5 minutes from Ariake Exit.
From Chiba/Kasai	Expressway Route No. 10 Harumi	Approx. 5 minutes from Toyosu Exit

 **Bus**

<Toei Bus>

Tokyo Sta. Yaesu Exit & Marunouchi South Exit (JR)	Approx. 40 minutes	Tokyo Big Sight
Monzennakacho (Subway)	Approx. 30 minutes	Tokyo Big Sight